



LEGEND




40-45 METRES (130-150 FEET)




40-100 METRES (131-328 FEET)




36 METRES (120 FEET)




26-30 METRES (86-100 FEET)




23-26 METRES (76-86 FEET)




CORRIDOR PROTECTION AREA



PROPOSED PROVINCIAL HIGHWAY



PROVINCIAL HIGHWAY



MINOR PROPOSED ROAD



MINOR ROAD

Last Amended Date  
October 7, 2008

Printed Date  
October 7, 2008

NOTES:  
Right-of-Way in excess of that shown in this schedule may be required in certain locations in accordance with the policies of this plan. The boundaries and alignments are approximate and not intended to be scaled, and are subject to an approval process as appropriate.  
This map forms part of the Official Plan of the City of Brampton, and must be read in conjunction with the text, other schedules and secondary plans.  
Minor collector or local roads and Regional roads are shown for orientation purposes only and are not Official Plan designations of this plan.

## Schedule B1

### CITY ROAD

### RIGHT-OF-WAY WIDTHS